

RESOLUTION # 2012-25

WHEREAS,

This resolution being duly written and executed this Eighth Day of August 2012 does hereby acknowledge in accordance with prevailing State Statute 67-3-28, through 67-3-28.2, NMSA, 1978 Compilation, declares that the State Highway Commission may enter into the fiscal year 2012/2013 Local Government Road Fund Program a Cooperative Agreement with counties for the improvement of public roads; and

WHEREAS,

the County of Torrance acknowledges that the State Highway Commission has entered and approved Torrance County's request for participation into the fiscal year 2012/2013 LGRFP for the County Cooperative Program; and

WHEREAS,

Torrance County Commission hereby in pursuant with prevailing State Statute 67-3-28.2, NMSA 1978 (1995 Supp.), as amended will meet the (25%) match required; and

WHEREAS,

the project number is SP-5-13 (186), Entity Share(25%) for the amount of \$20,379.00, State Share(75%) for the amount of \$61,136.00, a Project Total of \$81,515.00; and

WHEREAS,

the job scope on this project is Pavement Rehabilitation/ Improvements and Blading & Shaping of Various County Roads; and

WHEREAS,

roadways for construction are county designated roads for maintenance recorded with the NMDOT, Planning Division.

NOW THEREFORE,


Be it resolved that the Board of Commissioners of the County of Torrance adopts this resolution as a formal acceptance in a Cooperative Agreement with the New Mexico Department of Transportation, for the fiscal year 2012/2013 LGRFP for the County Cooperative Program.

ADOPTED,


and approved this Eighth Day of August 2012.





Attest:

  
Linda Kayser, Clerk of the Board

TORRANCE COUNTY COMMISSION

  
Venessa Chavez-Gutierrez, Chairman

  
Lonnie Freyburger, Member

  
Leanne Tapia, Member

**Estimated Summary  
of Costs and Quantities**

Entity: Torrance County Road Department DO: \_\_\_\_\_ CN: \_\_\_\_\_

Project No.: SP-5-13(186)

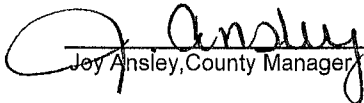
Termini: County Roads: Tajique Subdivision: CR A015 aka Camino Del Norte-from junction Hwy 55, proceed N for .50 of mile.  
CR Anaya Loop Rd (top)-from Mendez Rd, proceed W for .25 of mile.  
CR Camino De Las Palas-from junction Hwy 55, proceed E for .17 of mile.

**Total Project mileage: 0.92**

Scope of Work: Pavement Rehabilitation/Improvements and Blading & Shaping on various county roads within the control of Public Entity.

Item Description	Unit	Final Quantity	Unit Cost	Final Cost
<b>Equipment (hauling)</b>				
Equipment	hours	180	\$41.00000	\$7,380
Linear (Equipment)	miles	0.92	\$1.08696	\$1
Labor	hours	180	\$12.03333	\$2,166
<b>Materials</b>				
Mountain States-Hot Mix	tons	899.60	\$80.00	\$71,968
Taxes		\$71,968	0.000%	\$0
<b>Total Estimated Project Cost</b>				<b>\$81,515</b>

Signature:

  
 Joy Ansley, County Manager

7/12/12  
 Date

**Torrance County Road Department**  
**County Maintained Designated Roadways**  
**Job Scope Summary**  
**Fiscal Year 2012/13**  
**Project Agreement-SP-5-13(186)**

**March 14, 2012**

**\*\*\*\*\*South District\*\*\*\*\***

**(2" Inch Overlay)**

**Town of Tajique Subdivision**

CR A015 aka Camino Del Norte (from junction Hwy 55, proceed N)	.50	\$ 41,630.00
CR Anaya Loop Rd (top) (from Mendez Rd, proceed W)	.25	\$ 23,182.00
CR Camino De Las Palas (from junction Hwy 55, proceed E)	.17	\$ 16,782.00

---

<b>Estimated mileage and cost</b>	<b>.92</b>	<b>\$ 81,514.00</b>
-----------------------------------	------------	---------------------

<b>Allocated Monies</b>		<b><u>\$ 81,515.00</u></b>
<b>Difference</b>		<b>\$ 1.00</b>